

PLAN GRID NORTH

File Name: S2052-1.dwg

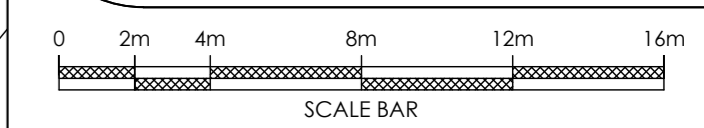
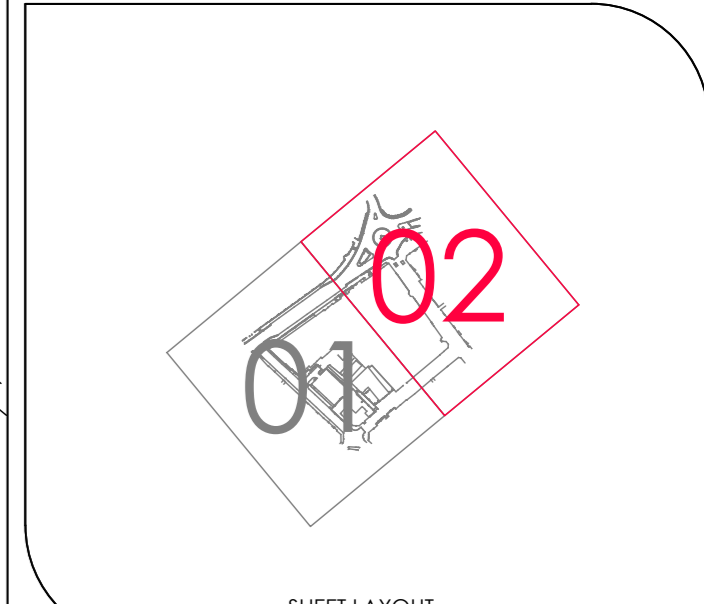

LEGEND

BE	BENCH MARK	LF	LEVEL FENCE
BS	BENCH SIGN	LI	LEVEL SIGN
BR	BENCH ROD	LS	LEVEL SIGN
BU	BENCH UNITS	LU	LEVEL SIGN
BS	BENCH SIGN	LI	LEVEL SIGN
BR	BENCH ROD	LS	LEVEL SIGN
BU	BENCH UNITS	LU	LEVEL SIGN
BS	BENCH SIGN	LI	LEVEL SIGN
BR	BENCH ROD	LS	LEVEL SIGN
BU	BENCH UNITS	LU	LEVEL SIGN
BS	BENCH SIGN	LI	LEVEL SIGN
BR	BENCH ROD	LS	LEVEL SIGN
BU	BENCH UNITS	LU	LEVEL SIGN
BS	BENCH SIGN	LI	LEVEL SIGN
BR	BENCH ROD	LS	LEVEL SIGN
BU	BENCH UNITS	LU	LEVEL SIGN
BS	BENCH SIGN	LI	LEVEL SIGN
BR	BENCH ROD	LS	LEVEL SIGN
BU	BENCH UNITS	LU	LEVEL SIGN

NOTES
 All elevations to O.S. (Newlyn) Datum. Established along network 475.
 Survey plotted on a plane local grid, orientated to National Grid.

REVISIONS

No.	DATE	DESCRIPTION
1	02/05/20	Issue for tender
2	02/05/20	Issue for tender
3	02/05/20	Issue for tender
4	02/05/20	Issue for tender
5	02/05/20	Issue for tender
6	02/05/20	Issue for tender
7	02/05/20	Issue for tender
8	02/05/20	Issue for tender
9	02/05/20	Issue for tender
10	02/05/20	Issue for tender



REVISIONS

REV	DATE	DESCRIPTION



Client
 ION Development
 2 Queen Square
 Liverpool
 L1 1RH

Project title
 Topographical Survey of Land at:
 Queens Building
 West Parade
 Rhyd
 LL18 1HB

Surveyed A. Fellows	Drawn D. Shipton	Checked R. Chichey
Scale 1:200	Date May 20	Drawing Ref. S2052-1
		No. of Sheets 02
		Site No. AD
		Rev. --